

备注：
拆除用地范围面积30091.76m²
(本次坐标为2000国家大地坐标系坐标)



拆除用地范围A坐标点					
坐标点	X	Y	坐标点	X	Y
A1	2502841.595	511714.204	A3	2502846.461	511714.465
A4	2502846.520	511714.480	A6	2502849.549	511715.293
A7	2502859.099	511721.848	A8	2502865.364	511724.112
A10	2502864.215	511739.161	A11	2502863.426	511753.898
A13	2502862.930	511763.960	A14	2502862.886	511763.957
A16	2502690.202	511772.400	A17	2502483.864	511772.027
A19	2502688.285	511696.699	A20	2502695.314	511697.322
A22	2502710.238	511696.349	A23	2502711.917	511698.281
A25	2502715.241	511697.544	A26	2502716.905	511697.180
A28	2502721.610	511697.022	A29	2502722.393	511697.032
A31	2502727.658	511697.200	A32	2502731.686	511697.428
A34	2502741.740	511698.233	A35	2502746.256	511698.680
A37	2502758.280	511700.068	A38	2502765.782	511701.034
A40	2502778.627	511703.769	A41	2502819.970	511711.244

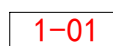
拆除用地范围B坐标点					
坐标点	X	Y	坐标点	X	Y
B1	2502940.845	511910.737	B2	2502957.690	511910.102
B4	2502937.701	511896.287	B5	2502936.543	511864.579
B7	2502936.958	511798.933	B8	2502916.509	511797.730
B10	2502758.947	511788.466	B11	2502758.177	511788.420
B13	2502698.146	511784.883	B14	2502695.690	511819.552
B16	2502703.998	511843.616	B17	2502713.990	511844.023
B19	2502733.947	511845.326	B20	2502743.906	511844.221
B22	2502754.783	511847.386	B23	2502754.784	511847.389
B25	2502770.973	511849.412	B26	2502820.560	511855.608
B28	2502826.371	511856.681	B29	2502827.952	511857.000
B31	2502857.413	511864.397	B32	2502861.233	511865.582
B34	2502868.827	511868.097	B35	2502872.600	511869.426
B37	2502880.093	511872.229	B38	2502883.812	511873.701
B40	2502891.192	511876.787	B41	2502894.853	511878.400
B43	2502902.111	511881.754	B44	2502905.707	511883.516
B46	2502912.831	511887.154	B47	2502916.358	511889.041
B49	2502923.339	511892.948	B50	2502926.357	511894.711
B52	2502928.152	511895.502	B53	2502937.969	511903.614

拆除用地范围C坐标点					
坐标点	X	Y	坐标点	X	Y
C1	2502667.780	511742.056	C2	2502649.263	511742.677
C4	2502670.611	511755.026	C5	2502670.257	511746.061
			C6	2502667.937	511746.100

龙岗区吉华街道塘园新村片区拟城市更新单元拆除范围图

图例

 拟拆除范围
  规划道路

 建筑物编号