


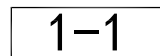
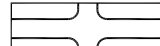
备注:

拆除用地面积: 201635.24 平方米

(注: 坐标需采用2000 国家大地坐标系)

拆除用地范围控制点坐标											
点号	X坐标	Y坐标	点号	X坐标	Y坐标	点号	X坐标	Y坐标	点号	X坐标	Y坐标
J1	2512621.266	511619.279	J33	2512169.127	511513.709	J105	2512185.010	511603.420			
J2	2512634.604	511611.007	J34	2512166.080	511516.944	J106	2512190.264	511597.748			
J3	2512635.592	511610.262	J35	2512160.524	511512.452	J107	2512195.375	511595.214			
J4	2512644.716	511604.519	J36	2512157.777	511515.309	J108	2512200.078	511588.946			
J5	2512666.057	511551.086	J37	2512143.564	511502.432	J109	2512202.936	511590.639			
J6	2512721.421	511556.238	J38	2512139.597	511498.881	J110	2512205.793	511589.914			
J7	2512724.508	511554.295	J39	2512136.349	511498.350	J111	2512207.994	511589.212			
J8	2512725.240	511553.156	J40	2512131.826	511499.326	J112	2512219.017	511589.023			
J9	2512736.267	511556.002	J41	2512113.516	511503.741	J113	2512221.922	511592.112			
J10	2512754.925	511387.383	J42	2512108.435	511503.963	J114	2512222.073	511592.791			
J11	2512755.094	511394.694	J43	2512104.882	511506.656	J115	2512225.741	511596.278			
J12	2512756.277	511375.791	J44	2512096.270	511499.331	J116	2512227.306	511598.052			
J13	2512759.723	511320.752	J45	2512089.260	511499.951	J117	2512230.302	511603.233			
J14	2512760.397	511309.979	J46	2512076.785	511514.330	J118	2512230.485	511603.541			
J15	2512760.488	511308.530	J47	2512074.386	511515.898	J119	2512242.938	511626.339			
J16	2512760.616	511306.493	J48	2512068.137	511551.725	J120	2512243.290	511626.984			
J17	2512681.246	511258.877	J49	2512068.747	511558.919	J121	2512244.777	511629.707			
J18	2512450.443	511216.731	J50	2512068.837	511559.065	J122	2512248.588	511630.454			
J19	2512273.949	511414.593	J51	2512059.804	511565.912	J123	2512252.302	511628.360			
J20	2512270.467	511409.975	J52	2512055.542	511573.483	J124	2512308.804	511594.538			
J21	2512264.480	511434.504	J53	2512044.228	511589.638	J125	2512312.131	511592.741			
J22	2512260.890	511438.183	J54	2512036.143	511604.921	J126	2512316.986	511593.404			
J23	2512259.096	511419.745	J55	2512035.248	511606.630	J127	2512318.406	511593.000			
J24	2512259.107	511419.756	J56	2512034.490	511607.987	J128	2512324.413	511577.466			
J25	2512258.892	511419.946	J57	2512028.455	511617.896	J129	2512410.433	511741.538			
J26	2512264.034	511424.844	J58	2512027.830	511623.134	J130	2512408.586	511734.440			
J27	2512263.082	511432.179	J59	2512022.833	511635.566	J131	2512412.266	511733.481			
J28	2512261.105	511447.405	J60	2512019.352	511644.414	J132	2512358.934	511628.271			
J29	2512260.728	511450.312	J61	2512018.213	511650.255	J133	2512349.802	511616.303			
J30	2512265.226	511456.248	J62	2512016.412	511659.922	J134	2512350.048	511616.149			
J31	2512344.500	511560.851	J63	2512015.151	511674.131	J135	2512346.307	511610.162			
J32	2512346.598	511563.619	J64	2512023.795	511691.915	J136	2512345.501	511610.666			
J33	2512345.047	511564.745	J65	2512038.494	511696.337	J137	2512343.528	511608.080			
J34	2512362.446	511588.701	J66	2512048.450	511697.660	J138	2512341.412	511606.448			
J35	2512364.485	511587.221	J67	2512047.439	511705.091	J139	2512331.788	511603.200			
J36	2512381.606	511609.813	J68	2512054.372	511706.029	J140	2512260.791	511641.615			
J37	2512384.747	511615.943	J69	2512054.274	511706.765	J141	2512255.921	511644.358			
J38	2512401.780	511649.189	J70	2512058.569	511706.695	J142	2512265.466	511639.954			
J39	2512434.877	511713.789	J71	2512059.586	511699.184	J143	2512270.341	511636.909			
J40	2512457.151	511722.580	J72	2512075.444	511701.325	J144	2512353.101	511789.757			
J41	2512326.416	511575.994	J73	2512081.130	511698.983	J145	2512405.804	511756.668			
J42	2512324.467	511573.285	J74	2512099.300	511700.240	J146	2512410.972	511743.610			
J43	2512318.802	511577.450	J75	2512141.208	511689.264	J147	2512410.740	511742.719			
J44	2512233.257	511464.572	J76	2512202.258	511656.230	J148	2512411.050	511742.527			
J45	2512233.254	511464.553	J77	2512202.838	511653.008						
J46	2512215.853	511462.169	J78	2512203.768	511653.049						
J47	2512196.636	511450.051	J79	2512203.965	511648.573						
J48	2512195.746	511458.958	J80	2512204.664	511644.777						
J49	2512193.936	511458.868	J81	2512206.522	511640.902						
J50	2512188.962	511503.141	J82	2512203.935	511626.716						
J51	2512182.396	511508.512	J83	2512185.156	511623.301						
J52	2512172.372	511516.717	J84	2512184.055	511604.560						

图 例

-  拆除用地范围
-  物业编号
-  规划道路

# 龙岗区平湖街道旭日工业区城市更新单元拟拆除范围图