

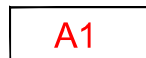


拟更新范围控制点坐标表

控制点	X	Y	控制点	X	Y
A1	2511628.262	513596.559	A2	2511533.711	513667.795
A3	2511350.787	513415.894	A4	2511416.106	513365.904
A5	2511431.999	513353.631	A6	2511446.369	513343.411
A7	2511449.864	513340.814	A8	2511514.048	513434.981
A9	2511096.001	513059.374	A10	2511146.695	513024.404
A11	2511159.206	513042.080	A12	2511162.918	513047.799
A13	2511174.165	513063.229	A14	2511272.721	513207.967
A15	2511292.929	513236.485	A16	2511245.773	513271.311
A17	2511191.572	513197.919			

说明
拟更新范围面积约5.3万平方米

图例

-  拟更新范围
-  规划道路
-  控制点坐标

龙岗区平湖街道平湖中心区城市更新单元拟更新范围图