
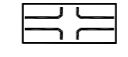
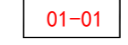


备注：  
 拆除用地面积：34059.8平方米  
 （注：坐标为2000国家大地坐标系坐标）

拆除用地范围控制点坐标		
控制点	X	Y
A0	524876.550	2515145.986
A1	524876.618	2515142.560
A2	524880.626	2515142.628
A3	524881.120	2515112.562
A4	524881.152	2515111.464
A5	524890.146	2515111.613
A6	524890.747	2515075.348
A7	524881.765	2515075.195
A8	524882.145	2515052.703
A9	524878.142	2515052.637
A10	524878.453	2515034.431
A11	524888.445	2515034.955
A12	524888.550	2515028.813
A13	524878.607	2515025.381
A14	524836.229	2515010.879
A15	524823.271	2515048.723
A16	524775.971	2515032.534
A17	524776.598	2514990.468
A18	524741.826	2514978.563
A19	524667.411	2514976.494
A20	524664.325	2515157.367
A21	524750.864	2515158.844
A22	524750.698	2515165.144
A23	524808.045	2515166.717
A24	524808.227	2515159.822
A25	524861.296	2515160.728
A26	524862.309	2515159.749
A27	524880.313	2515160.049
A28	524880.467	2515150.786
A29	524871.733	2515150.641
B0	524892.244	2515144.145
B1	524893.969	2515144.134
B2	524893.997	2515138.852
B3	524890.897	2515138.852
B4	524890.869	2515144.134
B5	524890.994	2515144.136

- 图例
-  拟拆除范围
  -  规划道路
  -  建筑物编号

龙岗区龙城街道乐安居片区城市更新单元拟拆除范围图